

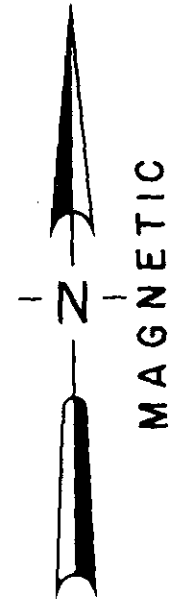

FAIRY OBERA BARBARE
636.2-1-18

J.G. BARBARE

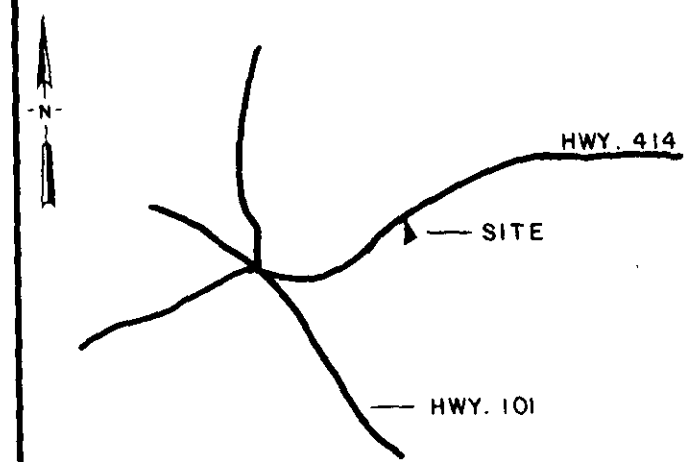
STEPHEN SANDERS CHAPMAN

5305 ✓

10-4-79
AUG 17 1984



LOCATION MAP



○	I.P. SET	⬭	STONE
●	I.P. FOUND	⊙	R.R. SPIKE
⊕	NAIL & CAP SET	◆	NAIL & CAP FOUND

I hereby certify that the ratio of precision of the field survey is 1/7000 as shown hereon and the area was determined by the coordinate method of area calculation.

I hereby certify that the measurements as shown on this plot are correct and that there are no encroachments or projections other than shown.

This property is subject to all easements, zoning ordinances and rights of way, of record or not of record, if any.

REFERENCES: DEED BOOK 279, PAGE 114
DEED BOOK 998, PAGE 651


PROPERTY OF

✓ FAIRY OBERA BARBARE

SURVEYED FOR

✓ STEPHEN SANDERS CHAPMAN

GREENVILLE COUNTY SOUTH CAROLINA



DRAWN	CHECK	DATE	JOB NO.
WCL	WCL	1-6-1983	1482-A

LINDSEY & ASSOCIATES INC.

HWY. 253 RT. 1, TAYLORS S.C. 29687
LAND & HYDROGRAPHIC SURVEYORS

REGISTERED
10.658
W.C. Lindsey
SIGNATURE

1-6-83
DATE